



Soft Landscape Treatments

- Tree Planting
See Planting Plan
- Tree Planting
See Planting Plan
- Tree Planting
See Planting Plan
- Shrub Planting
See List
- Hedge Planting
Prunus lusitanica
- Hedge Planting
70% Crataegus monogyna
30% Ilex aquifolium
- Woodland Seed Mix
See Planting Plan
- Grassed Area
1679m²
- Tree Pit
- Swale
- Gravel Drain
- Drainage Pipe through Tree Pit

Proposed Tree List

Name	Size	Quantity
T1 Quercus robur	20-25cm	28
T2 Acer campestre 'Elsrijk'	14-16cm	15
T3 Rhus typhina	12-14cm	9
T4 Betula pendula 'Multistem'	14-16cm	9
T5 Cotinus coggygria	12-14cm	6
T6 Acer palmatum	12-14cm	13
T7 Aesculus hippocastanum	20-25cm	1

Proposed Hedge List

Name	Size	Quantity
H1 Prunus lusitanica	90cm/10L	351
H2 Native Hedge (70% Crataegus monogyna 30% Ilex aquifolium)	90cm/10L	588

Proposed Ground Cover Planting

Name	Size	Quantity	Quantity
G1 Persicaria affinis	1L	7 per m²	308
G2 Hedera helix 'Hibernica'	1L	7 per m²	816
G3 Bergenia cordifolia	1L	7 per m²	528
G4 Rubus tricolor	1L	7 per m²	590

Proposed Defensive Planting

Name	Size	Quantity	Quantity
S1 Lavandula angustifolia	3L	3 per m²	210
S2 Prunus 'Otto Luyken'	3L	3 per m²	282
S3 Libertia grandiflora	3L	3 per m²	273

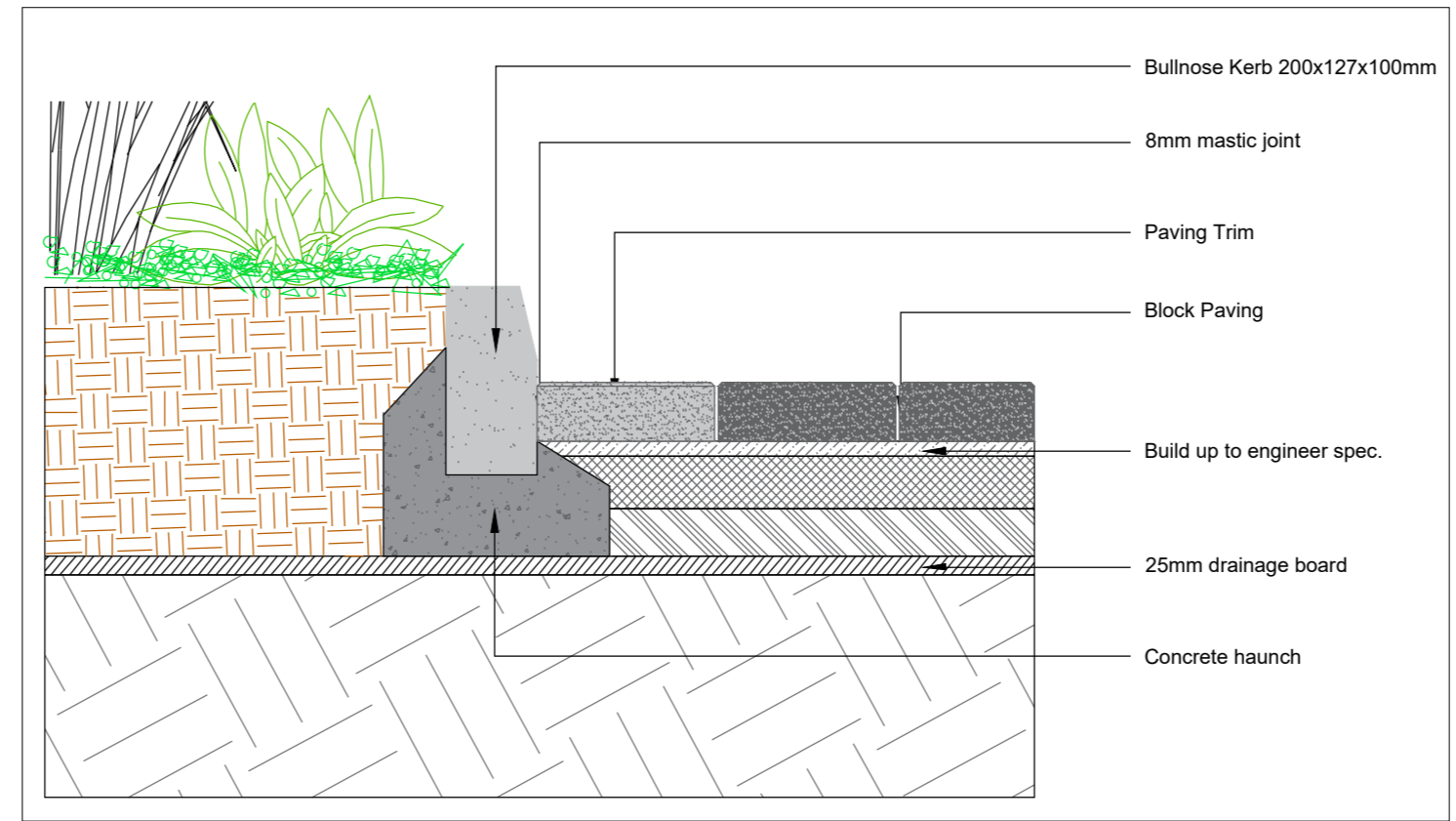
Woodland Meadow Mix - 788m²
20% Wildflower
80% Grasses

Wildflower Name	Quantity
Allium ursinum	0.3%
Campanula latifolia	1%
Circea lutetiana	0.7%
Digitalis purpurea	2%
Fragaria vesca	0.1%
Geranium robertianum	0.3%
Geum urbanum	1.7%
Hyacinthoides non-scripta	2%

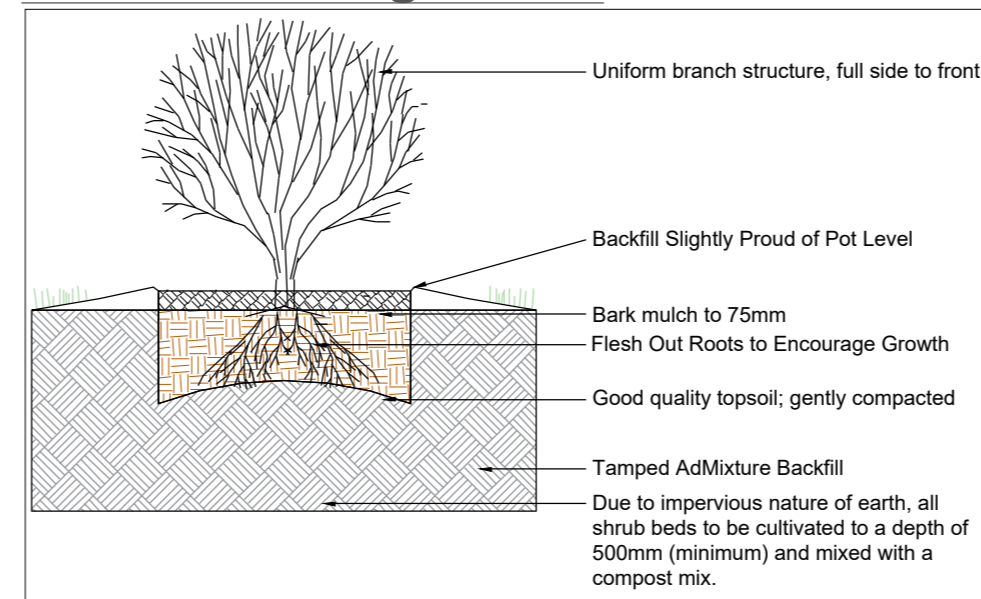
Hypericum pulchrum	0.1%
Primula vulgaris	0.2%
Silene dioica	3%
Silene flos-cuculi	2%
Stachys sylvatica	2%
Teucrium scorodinia	1%
Tarlis japonica	2.5%
Vicia sepium	1%
Viola riviniana	0.2%

Grasses Name	Quantity
Agrostis capillaris	10%
Cynurus cristatus	10%
Festuca rubra	25%
Poa nemoralis	10%
Poa pratensis	25%

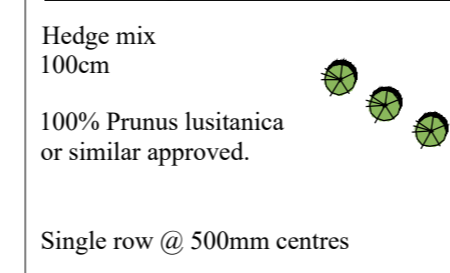
Typical Planting, Kerb, Border & Paving Detail - Scale : 1:10 @ A1



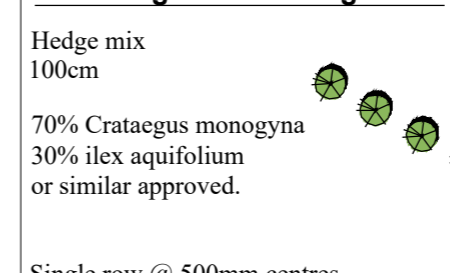
Shrub Planting Detail Scale : 1:20 @ A1



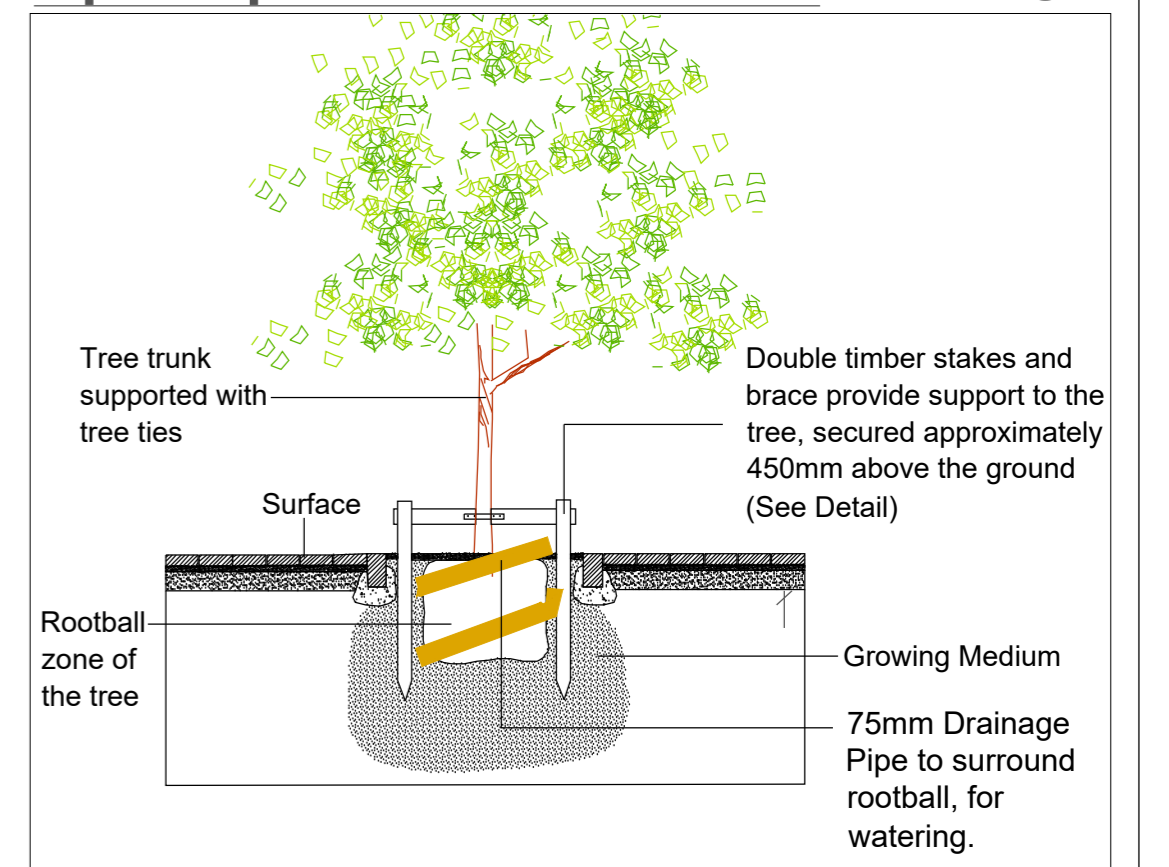
H1 - Hedgerow Planting Detail



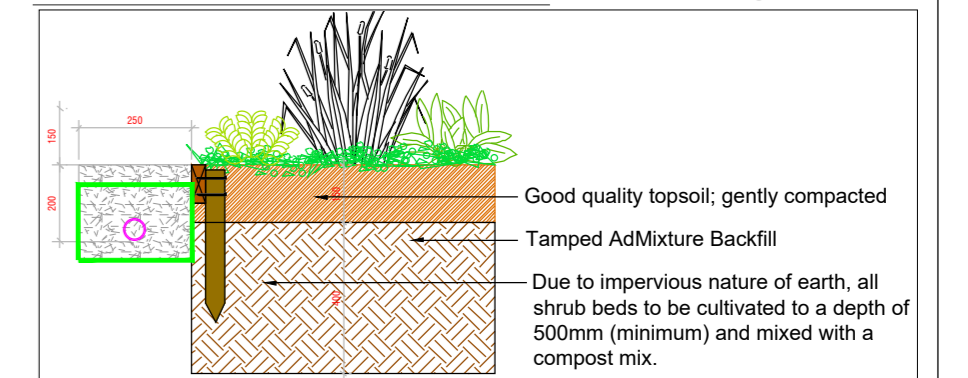
H2 - Hedgerow Planting Detail



Open Space Tree Pit Detail Scale : 1:50 @ A1



Gravel Drain Detail Scale : 1:20 @ A1



REV	DATE	BY	DESCRIPTION
A	03.11.2022	R.ON	Revised Layout
B	11.11.2022	R.ON	Revised Layout
C	06.12.2022	R.ON	Revised Layout
D	04.01.2023	R.ON	Revised Boundary Treatments
E	04.05.2023	R.ON	Revised Layout
F	22.05.2023	R.ON	Revised Layout to Create Outdoor Area
G	26.05.2023	R.ON	Revised Layout to Podium
H	07.06.2023	R.ON	Revised Paving to Turning Circle
I	21.06.2023	R.ON	Revised Layout to Podium Finishes
J	01.08.2023	R.ON	Revised Entrance to Retail Unit
K	18.08.2023	R.ON	Revised Layout & Bicycle Stands
L	05.10.2023	R.ON	Revised Tree Planting to Public Realm
M	13.02.2024	R.ON	Revised Street Layout

Project Title: Resident development at Ballymount Road Lower, Walkinstown Co. Dublin

Client: Montane Developments Ltd.

Drawing Title: Landscape Planting Plan

Job No.: 2022 - 1706

Dwg. No.: 04

Scale: as shown (A1)

Date: 26. 08. 2022

Drawing By: R.O.N

Checked By: RMD

RMDA
5 Tootenhill, Rathcoole, Co. Dublin
tel: +353 1 412 4476 fax: +353 1 401 3748
mob: 086 26 25 438 e-mail: ron@rmda.ie

This drawing is copyright ©